



Greater Mekong Subregion: Sustainable Tourism Development (ADF) (Loan - Viet Nam)

Locations

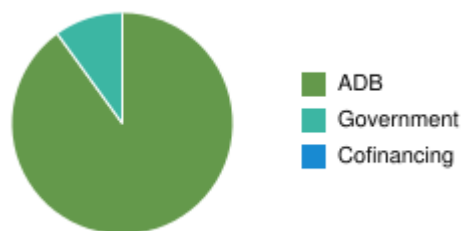


Details

Project	38015-013
Related Projects	Search
Type	Loan
Sector	Industry and Trade
Country	Viet Nam
Start	2008
End	2015
Status	Closed
Last Edited	05 Jul 2021

Funding

in US\$('000)	
ADB	10,000
Government	1,111
Cofinancing	-
Total	11,111



Photos



Improvement of walkways and lighting system in Tien Son cave, Son Trach commune, Bo Trach District, Quang Binh province was funded by ADB's Greater Mekong Subregion Sustainable Tourism Development Project.

Source: ADB Flickr



Improvement of walkways and lighting system in Tien Son cave, Son Trach commune, Bo Trach District, Quang Binh province was funded by ADB's Greater Mekong Subregion Sustainable Tourism Development Project.

Source: ADB Flickr



Boats transporting tourists going to Phong Nha. Training programs funded by the Greater Mekong Subregion Sustainable Tourism Development Project gave the local people opportunities to work in the tourism sector in and around the National Park.

Source: ADB Flickr




Blue boats transporting tourists going to Phong Nha. The wharf was funded by ADB's Greater Mekong Subregion Sustainable Tourism Development Project. Training programs also gave the local people opportunities to work in the tourism sector in and around the National Park.

Source: ADB Flickr



Blue boats transporting tourists going to Phong Nha. The wharf was funded by ADB's Greater Mekong Subregion Sustainable Tourism Development Project. Training programs also gave the local people opportunities to work in the tourism sector in and around the National Park.

Source: ADB Flickr



Blue boats transporting tourists going to Phong Nha. The wharf was funded by ADB's Greater Mekong Subregion Sustainable Tourism Development Project. Training programs also gave the local people opportunities to work in the tourism sector in and around the National Park.

Source: ADB Flickr




Aerial view of Phong Nha-Kẻ Bàng National Park in Quang Binh province. The area is noted for its system of caves and grotto systems with a total length of about 70 km, of which only 20 have been surveyed. 17 of these are located in the Phong Nha area and three in the Kẻ Bàng area. Phong Nha holds several world cave records, as it has the longest underground river, as well as the largest caverns and passageways. Tourists mainly visit Phong Nha, Tiên Sơn, Thiên Đường cave, Hang Tối, and Sơn Đoòng Cave.

Source: ADB Flickr



Aerial view of Phong Nha-Kẻ Bàng National Park in Quang Binh province. The area is noted for its system of caves and grotto systems with a total length of about 70 km, of which only 20 have been surveyed. 17 of these are located in the Phong Nha area and three in the Kẻ Bàng area. Phong Nha holds several world cave records, as it has the longest underground river, as well as the largest caverns and passageways. Tourists mainly visit Phong Nha, Tien Son, Thiên Đường caves, Hang Tiên, and Sơn Đoòng Cave.

Source: ADB Flickr



Chay Lap Farmstay in Phuc Trach commune, Bo Trach District, Quang Binh Province. The community-based tourism area was first supported in 2001 by the GMS Sustainable Tourism Development Project funded by ADB. To enhance the efficiency and create more job opportunities, the People's Committee of Quang Binh province allowed it to partner with Oxalis Adventure Tours in order to upgrade the Farmstay to a four-star service.

Source: ADB Flickr



The Greater Mekong Subregion Sustainable Tourism Development Project are helping local people do business with tourists visiting the Phong Nha-Ke Bang National Park. Increased incomes derived from nature-discovery tours and adventures are improving the life of the local people in and around the National Park.

Source: ADB Flickr




The Greater Mekong Subregion Sustainable Tourism Development Project are helping local people do business with tourists visiting the Phong Nha-Ke Bang National Park. Increased incomes derived from nature-discovery tours and adventures are improving the life of the local people in and around the National Park.

Source: ADB Flickr



The Greater Mekong Subregion Sustainable Tourism Development Project are helping local people to do business in transporting tourists visiting Phong Nha caves. Increased incomes derived from nature-discovery tours are improving the life of the local people in and around the National Park.

Source: ADB Flickr



Improvement of walkways and lighting system in Tien Son cave, Son Trach commune, Bo Trach District, Quang Binh province by ADB's Greater Mekong Subregion Sustainable Tourism Development Project.

Source: ADB Flickr



Improvement of walkways and lighting system in Tien Son cave, Son Trach commune, Bo Trach District, Quang Binh province by ADB's Greater Mekong Subregion Sustainable Tourism Development Project.

Source: ADB Flickr



Ms. Nguyen thi Hien, a 30-year-old woman of Na hamlet, Son Trach commune, Bo Trach District, Quang Binh province, operates a boat funded by the Greater Mekong Subregion Sustainable Tourism Development Project. The project are helping local people to do business in transporting tourists visiting Phong Nha caves. Increased incomes derived from nature-discovery tours are improving the life of the local people in and around the National Park.

Source: ADB Flickr



The Greater Mekong Subregion Sustainable Tourism Development Project are helping local people do business in transporting tourists visiting Phong Nha caves. Increased incomes derived from nature-discovery tours are improving the life of the local people in and around the National Park.

Source: ADB Flickr



The harbour in the Phong Nha-Ke Bang tourism route is funded by ADB's Greater Mekong Subregion Sustainable Tourism Development Project. Training programs gave the local people opportunities to work in the tourism sector in and around the National Park.

Source: ADB Flickr



A worker at Chay Lap Farmstay in Phuc Trach commune, Bo Trach District, Quang Binh province. The community-based tourism area was first supported in 2001 by the GMS Sustainable Tourism Development Project funded by ADB. To enhance the efficiency and create more job opportunities, the People's Committee of Quang Binh province allowed it to partner with Oxalis Adventure Tours in order to upgrade the farmstay to a four-star service.

Source: ADB Flickr



Mr Vo Xuan Thai, 68, Head of Chay Lap Cooperative Community-based Tourism Farmstay in Phuc Trach commune, Bo Trach District, Quang Binh province, maintains the bicycles of cooperative members for tourists to rent. The Chay Lap Cooperative Community-based Tourism Farmstay is supported by the GMS Sustainable Tourism Development Project funded by ADB.

Source: ADB Flickr



View from the Ha Tinh langur and limestone mountain viewing station, Phuc Trach commune, Bo Trach District, Quang Binh Province.

Source: ADB Flickr



Tourists using the bicycle rental service at Chay Lap Farmstay in Phuc Trach commune, Bo Trach District, Quang Binh Province. The community-based tourism area was first supported in 2001 by the GMS Sustainable Tourism Development Project funded by ADB. To enhance the efficiency and create more job opportunities, the People's Committee of Quang Binh province allowed it to partner with Oxalis Adventure Tours in order to upgrade the Farmstay to a four-star service.

Source: ADB Flickr



Mr. Vien Xuan Danh, a 38-year-old Ta Oi, supervises the Huong Danh Homestay at AKA1 hamlet, A Roang commune, A Luoi District, Thua Thien Hue province. Homestay service, catering services and tours are developed and supported by the Greater Mekong Subregion Sustainable Tourism Development Project funded by ADB.

Source: ADB Flickr



Zeng weaving of A Luoi Town is a traditional handicraft of the Ta Oi ethnic group of A Luoi District, Thua Thien Hue province in Viet Nam. Preserving and developing traditional cloth weaving and introducing it to tourists is a part of the Greater Mekong Subregion Sustainable Tourism Development Project.

Source: ADB Flickr

Source URL:

<https://www.greatermekong.org/projects/projects/greater-mekong-subregion-sustainable-tourism-development-adf-loan-viet-nam-4644>

Disclaimer:

The boundaries, colors, denominations, and any other information shown on this map are not necessarily authoritative and do not imply any judgment on the legal status of any territory, or any endorsement or acceptance of such boundaries, colors, denominations, or information. The map uses open source interactive mapping tools commonly used by other international organizations.